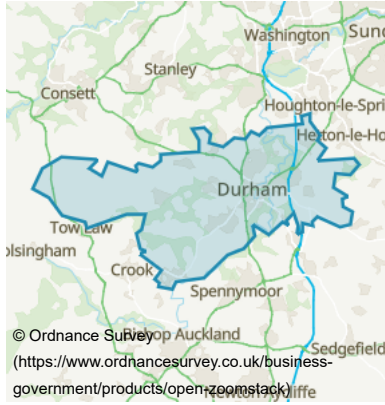


City of Durham

Area map



Population

99,500

people

522,100 people in County Durham

Rounded to the nearest 100 people

Number of households

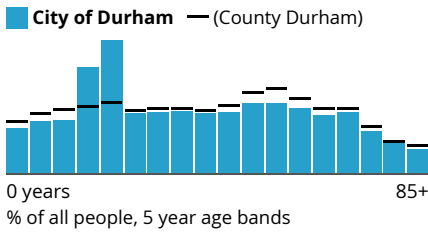
40,600

households

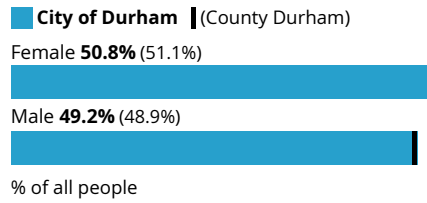
234,800 households in County Durham

Rounded to the nearest 100 households

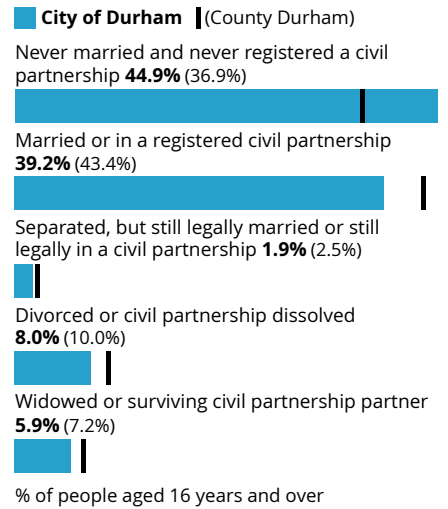
Age profile



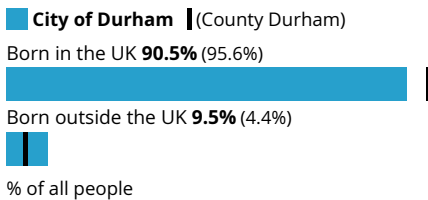
Sex



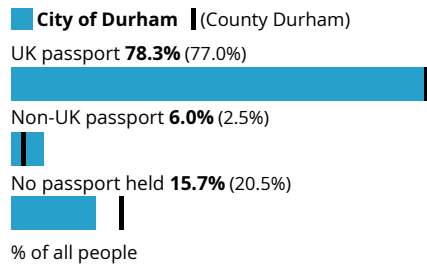
Legal partnership status



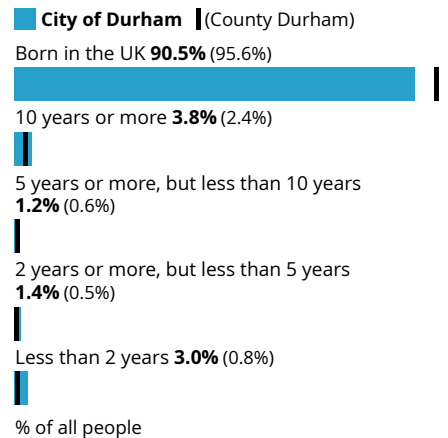
Country of birth



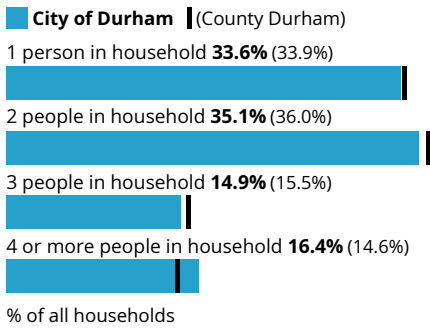
Passports held



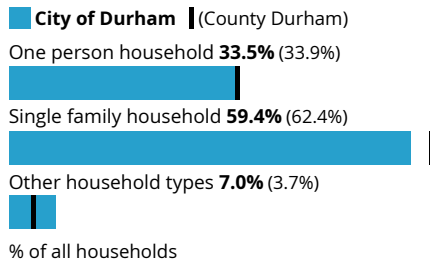
Length of residence in the UK



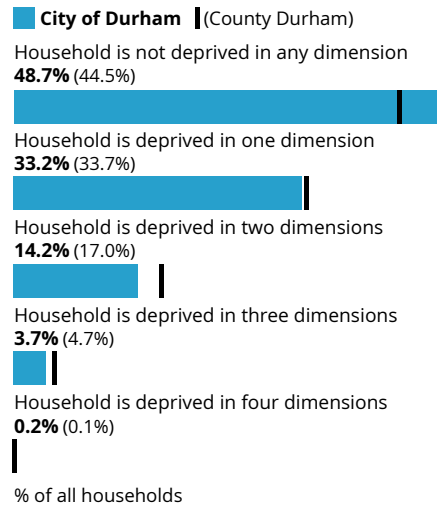
Household size



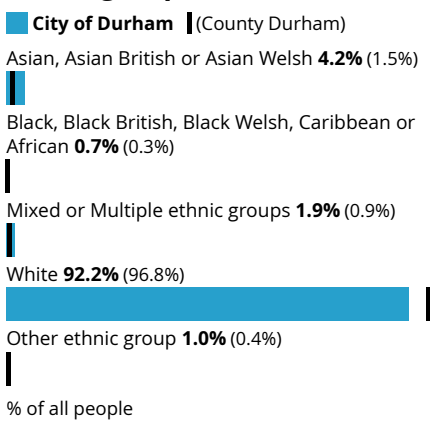
Household composition



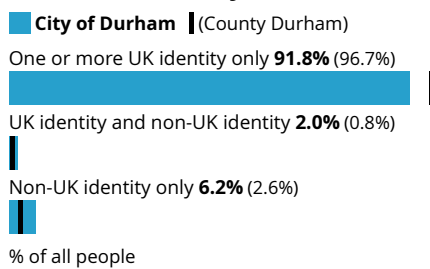
Household deprivation



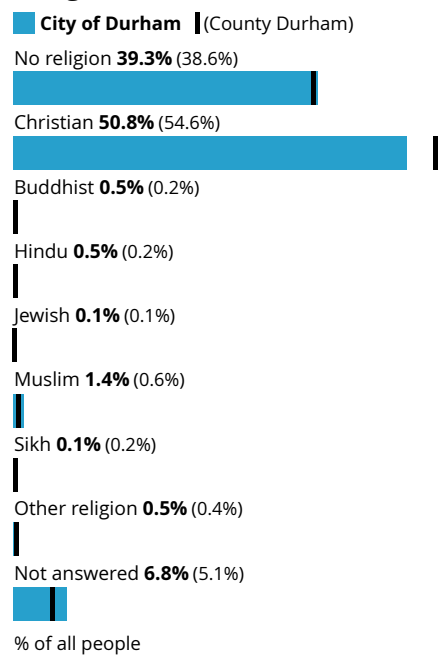
Ethnic group



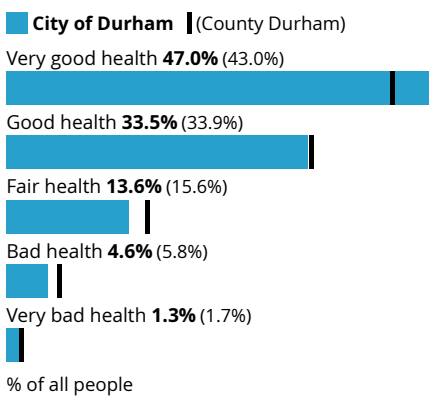
National identity



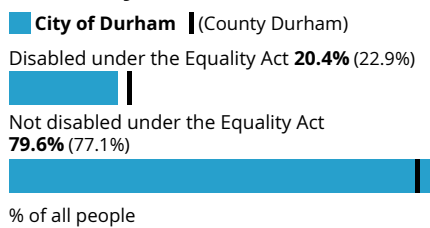
Religion



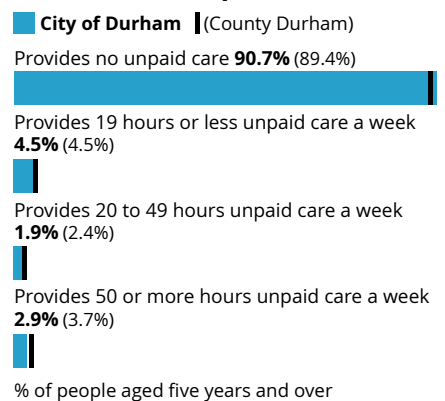
General health



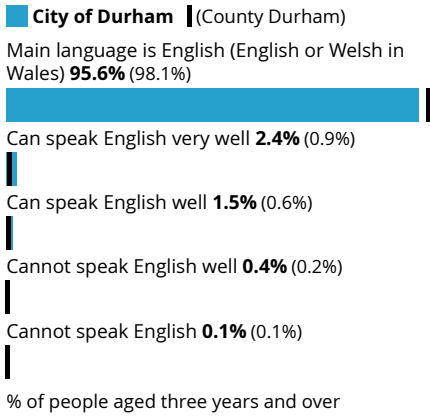
Disability



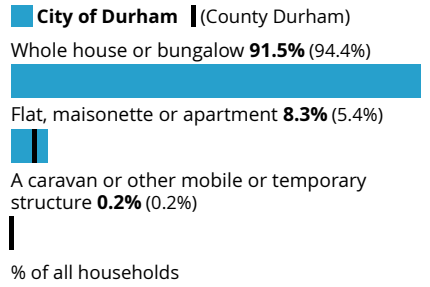
Provision of unpaid care



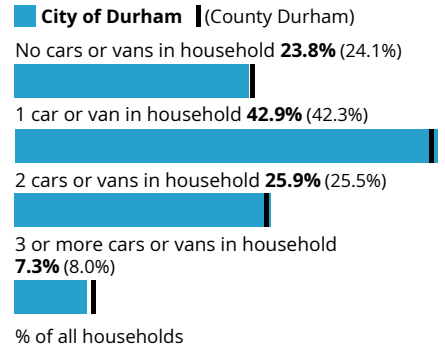
Proficiency in English



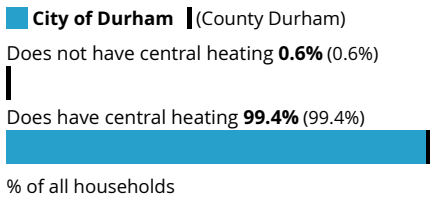
Accommodation type



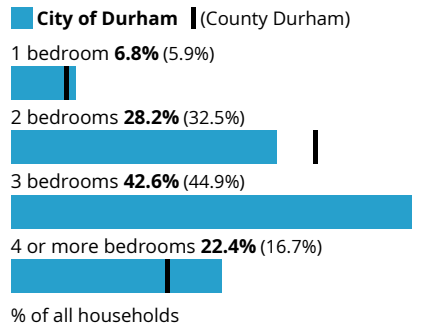
Number of cars or vans



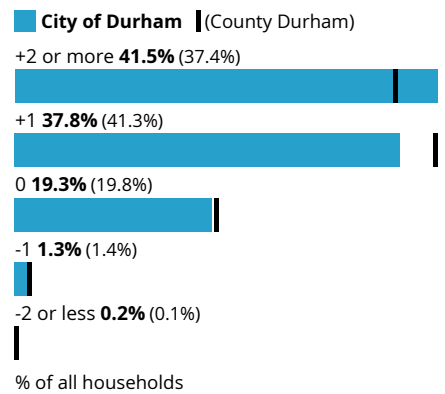
Central heating



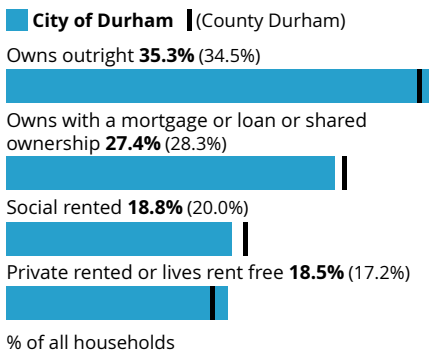
Number of bedrooms



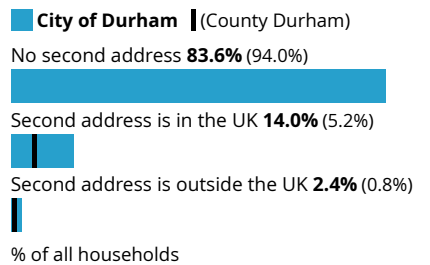
Occupancy rating for bedrooms



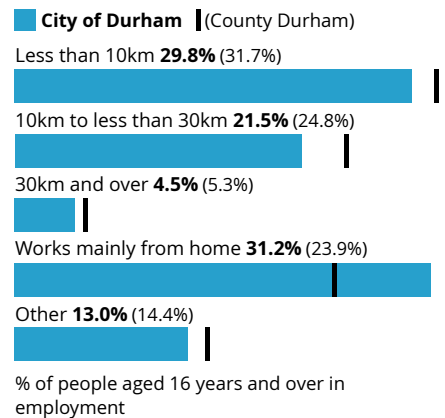
Tenure of household



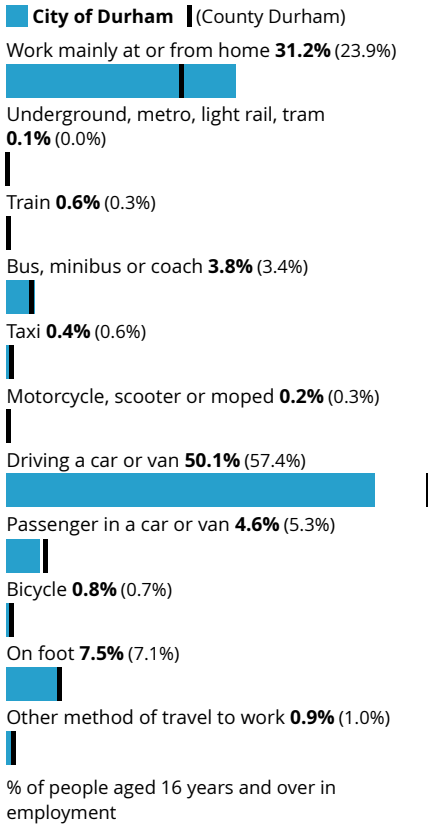
Second address indicator



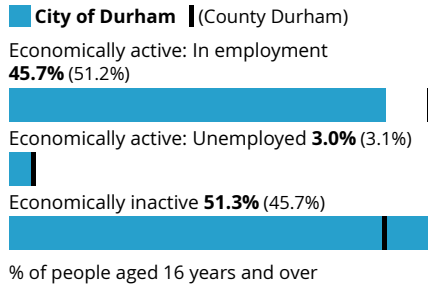
Distance travelled to work



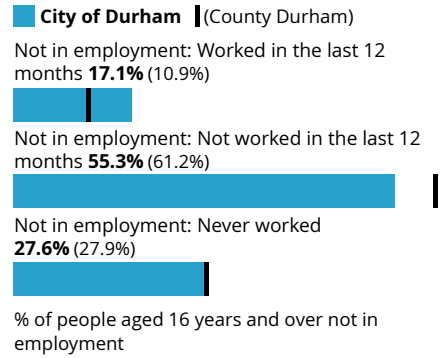
Method of travel to workplace



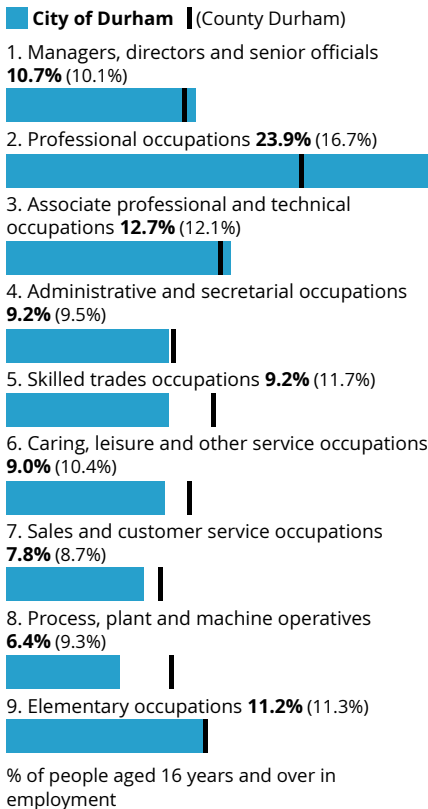
Economic activity status



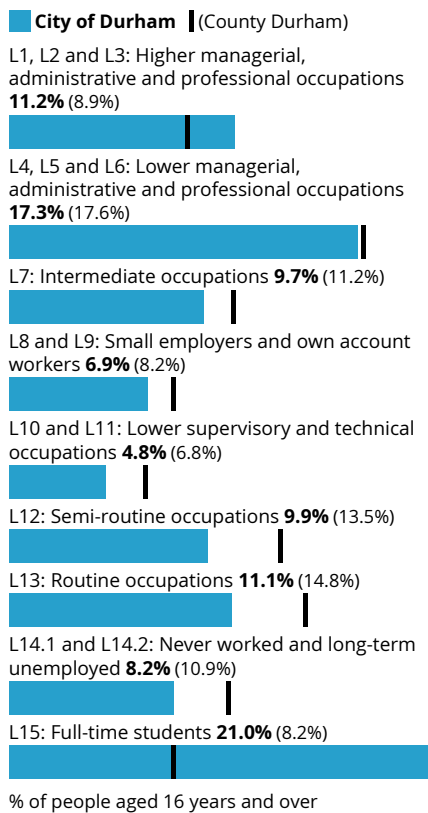
Employment history



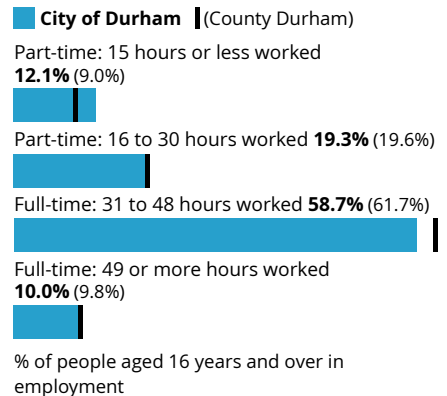
Occupation



Socio-economic Classification (NS-SeC)



Hours per week worked



Highest level of qualification

City of Durham (County Durham)

No qualifications **15.8%** (20.9%)

Level 1, 2 or 3 qualifications **44.5%** (43.7%)

Apprenticeship **4.7%** (6.2%)

Level 4 qualifications and above **32.8%** (26.7%)

Other qualifications **2.2%** (2.4%)

% of people aged 16 years and over

Schoolchildren and full-time students

City of Durham (County Durham)

Student **29.6%** (19.9%)

Not a student **70.4%** (80.1%)

% of people aged five years and over

Source: Office for National Statistics - Census 2021